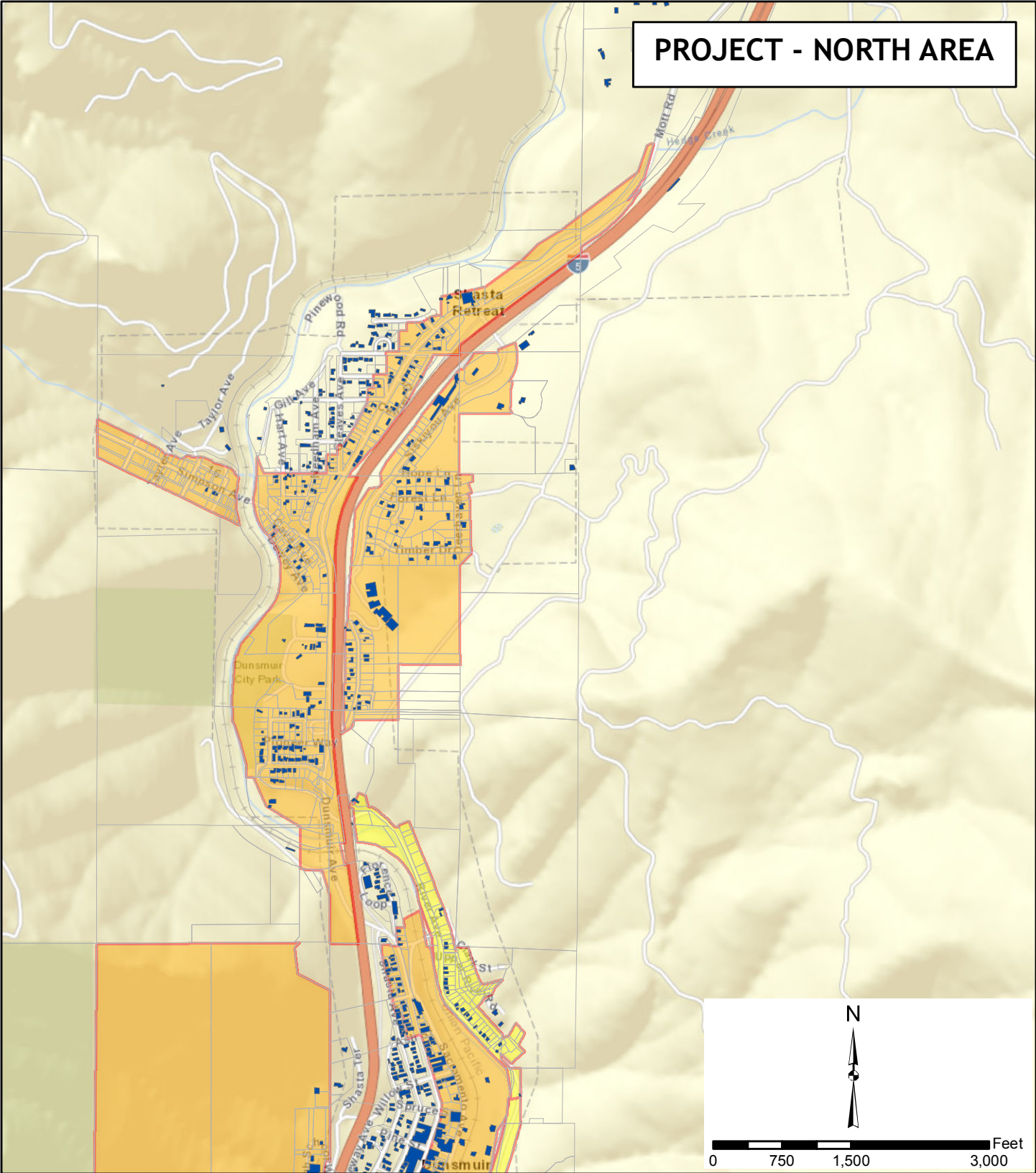


PROJECT NAME: DUNSMUIR FUELS MITIGATION PROJECT  
PROJECT TRACKING NUMBER: 21-FP-SKU-0181  
PROJECT PROPONENT: FIRE SAFE COUNCIL OF SISKIYOU COUNTY





# PROJECT - NORTH AREA



PROJECT NAME: DUNSMUIR FUELS MITIGATION PROJECT  
PROJECT TRACKING NUMBER: 21-FP-SKU-0181  
PROJECT PROPONENT: FIRE SAFE COUNCIL OF SISKIYOU COUNTY

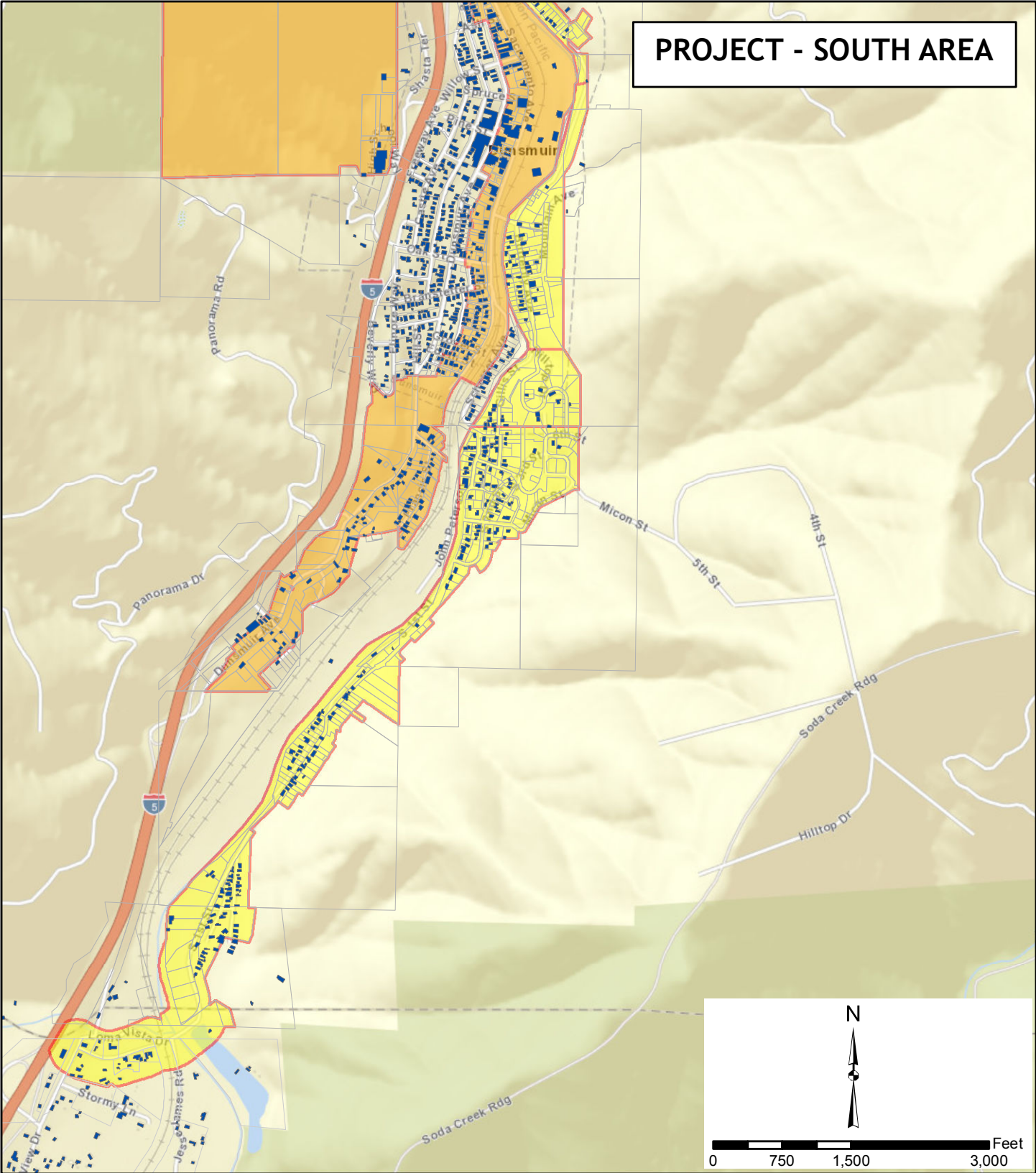
TREATMENT AREA: 690 ACRES

PROPOSED TREATMENTS:  
CEQA COMPLIANCE: 690 ACRES  
HAZARDOUS FUEL REDUCTION: 125-150 ACRES

-  Structure
-  Parcel Boundary
- Treatment Influence Zone**
-  CEQA Compliance
-  CEQA Compliance and Fuel Reduction Treatments Area



# PROJECT - SOUTH AREA



PROJECT NAME: DUNSMUIR FUELS MITIGATION PROJECT  
 PROJECT TRACKING NUMBER: 21-FP-SKU-0181  
 PROJECT PROPONENT: FIRE SAFE COUNCIL OF SISKIYOU COUNTY

TREATMENT AREA: 690 ACRES

PROPOSED TREATMENTS:  
 CEQA COMPLIANCE: 690 ACRES  
 HAZARDOUS FUEL REDUCTION: 125-150 ACRES

- Structure
- Parcel Boundary
- Treatment Influence Zone**
- CEQA Compliance
- CEQA Compliance and Fuel Reduction Treatments Area