

Appendix D2:
Alpine County Focus
Location Collision
Maps

Alpine County: Segment 8 Route 88

County Line through Caples Lake Area

Segment Length (mi):	2.9
Collisions:	35
AADT:	2500
Crash Rate:	2.49

Map Features

Collision Severity & Count

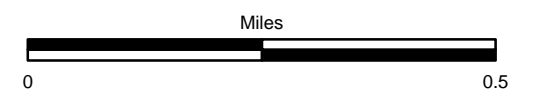
- ✘ Fatal (2)
- Injury (Severe) (2)
- Injury (Other Visible) (3)
- Injury (Complaint of Pain) (4)
- Property Damage Only (24)

Type of Collision & Count

- Head-On (1)
- Hit Object (22)
- Overturned (4)
- Rear End (4)
- Sideswipe (4)

PCF Type & Count

- 1 - Driving or Bicycling Under the Influence of Alcohol or Drug (3)
- 3 - Unsafe Speed (20)
- 4 - Following Too Closely (1)
- 8 - Improper Turning (5)
- 17 - Other Hazardous Violation (6)
- Other Factor: Inclement Weather (3)
- Other Factor: Dusk/Night (5)



Alpine County: Segment 9 Route 88

Near Woods Lake through Red Lake Area

Segment Length (mi): 4.96
Collisions: 40
AADT: 2500
Crash Rate: 1.72

Map Features

Collision Severity & Count

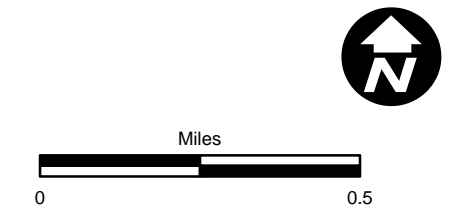
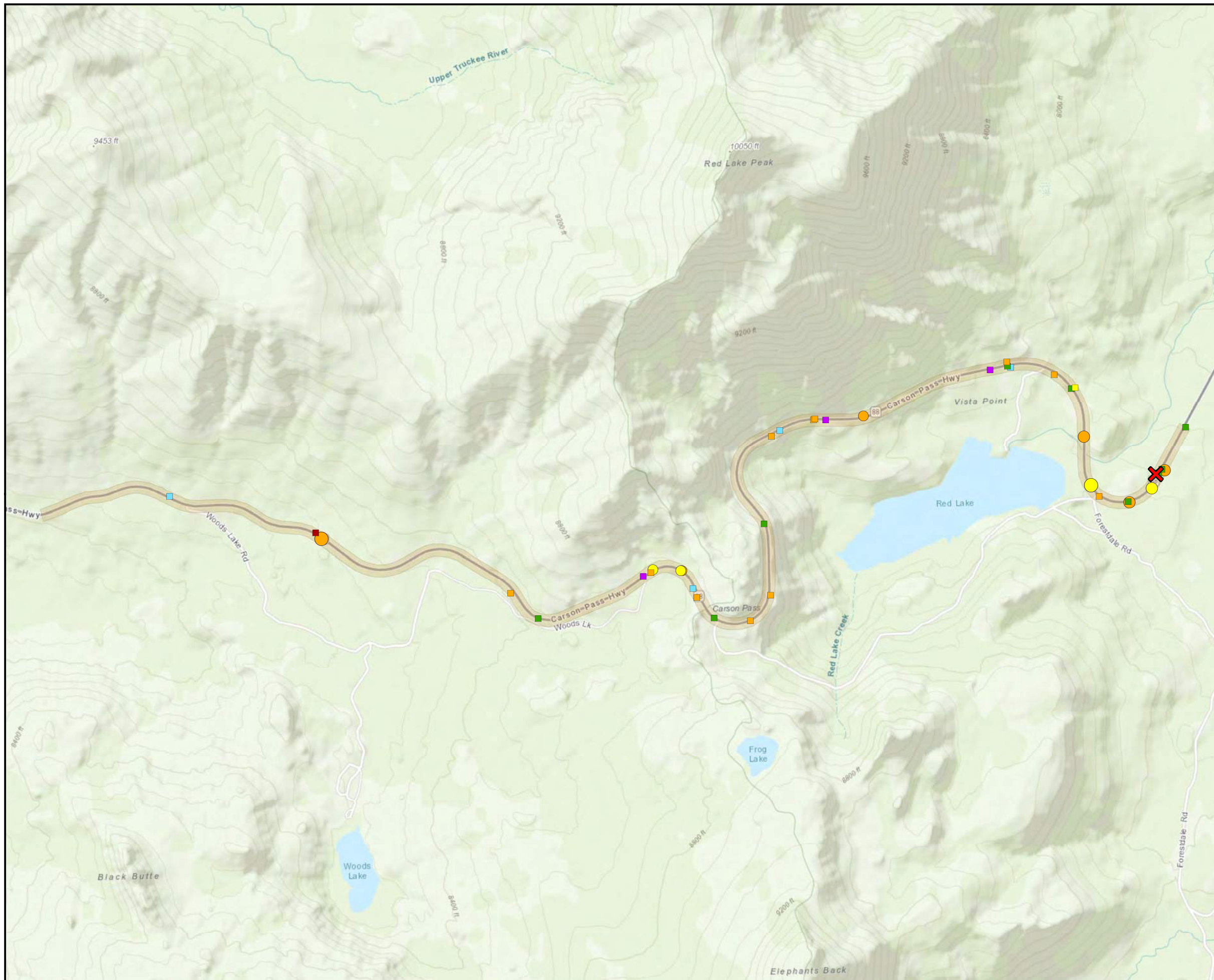
- ✘ Fatal (1)
- Injury (Severe) (2)
- Injury (Other Visible) (4)
- Injury (Complaint of Pain) (4)
- Property Damage Only (29)

Type of Collision & Count

- Broadside (1)
- Head-On (1)
- Hit Object (17)
- Overturned (5)
- Rear End (4)
- Sideswipe (9)
- Other (3)

PCF Type & Count

- 1 - Driving or Bicycling Under the Influence of Alcohol or Drug (3)
- 3 - Unsafe Speed (19)
- 5 - Wrong Side of Road (2)
- 8 - Improper Turning (4)
- 17 - Other Hazardous Violation (5)
- 18 - Other Than Driver (or Pedestrian) (6)
- 21 - Unsafe Starting or Backing (1)
- Other Factor: Inclement Weather (10)
- Other Factor: Dusk/Night (11)



Alpine County: Segment 11 Route 89

HWY 89 @ Luther Pass Rd to HWY 89 @
Woodfords

Segment Length (mi): 5.54
Collisions: 44
AADT: 3000
Crash Rate: 1.32

Map Features

Collision Severity & Count

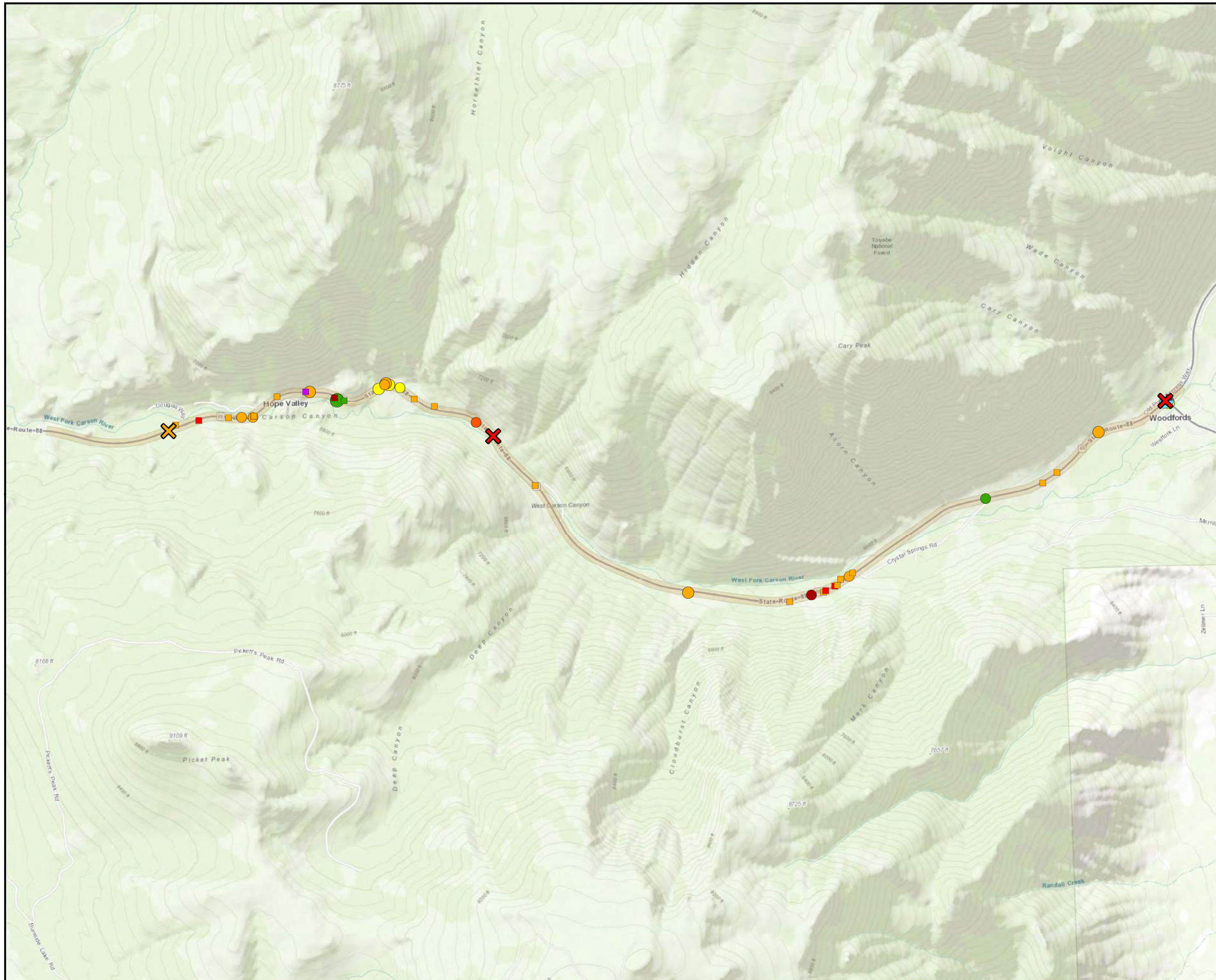
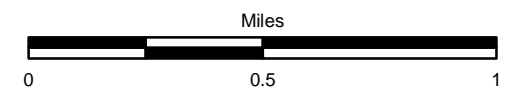
- ✘ Fatal (3)
- Injury (Severe) (1)
- Injury (Other Visible) (7)
- Injury (Complaint of Pain) (10)
- Property Damage Only (23)

Type of Collision & Count

- Broadside (3)
- Head-On (6)
- Hit Object (24)
- Overturned (4)
- Rear End (2)
- Sideswipe (4)
- Other (1)

PCF Type & Count

- 0 - Unknown (1)
- 1 - Driving or Bicycling Under the Influence of Alcohol or Drug (4)
- 3 - Unsafe Speed (14)
- 4 - Following Too Closely (1)
- 5 - Wrong Side of Road (4)
- 6 - Improper Passing (2)
- 8 - Improper Turning (8)
- 9 - Automobile Right of Way (1)
- 17 - Other Hazardous Violation (5)
- 18 - Other Than Driver (or Pedestrian) (3)
- 22 - Other Improper Driving (1)
- Other Factor: Inclement Weather (6)
- Other Factor: Dusk/Night (15)



Alpine County Intersections Route 88 & Route 89

Map Features

Collision Severity & Count

- ✕ Fatal (1)
- Injury (Severe) (0)
- Injury (Other Visible) (1)
- Injury (Complaint of Pain) (2)
- Property Damage Only (2)

Type of Collision & Count

- Broadside (1)
- Head-On (1)
- Overturned (1)
- Rear End (2)
- Sideswipe (1)

PCF Type & Count

- 1 - Driving or Bicycling Under the Influence of Alcohol or Drug (1)
- 3 - Unsafe Speed (3)
- 5 - Wrong Side of Road (1)
- 9 - Automobile Right of Way (1)

- Other Factor: Inclement Weather (0)

- Other Factor: Dusk/Night (0)

